

T3 WEST MIDTOWN EMPLOYEES



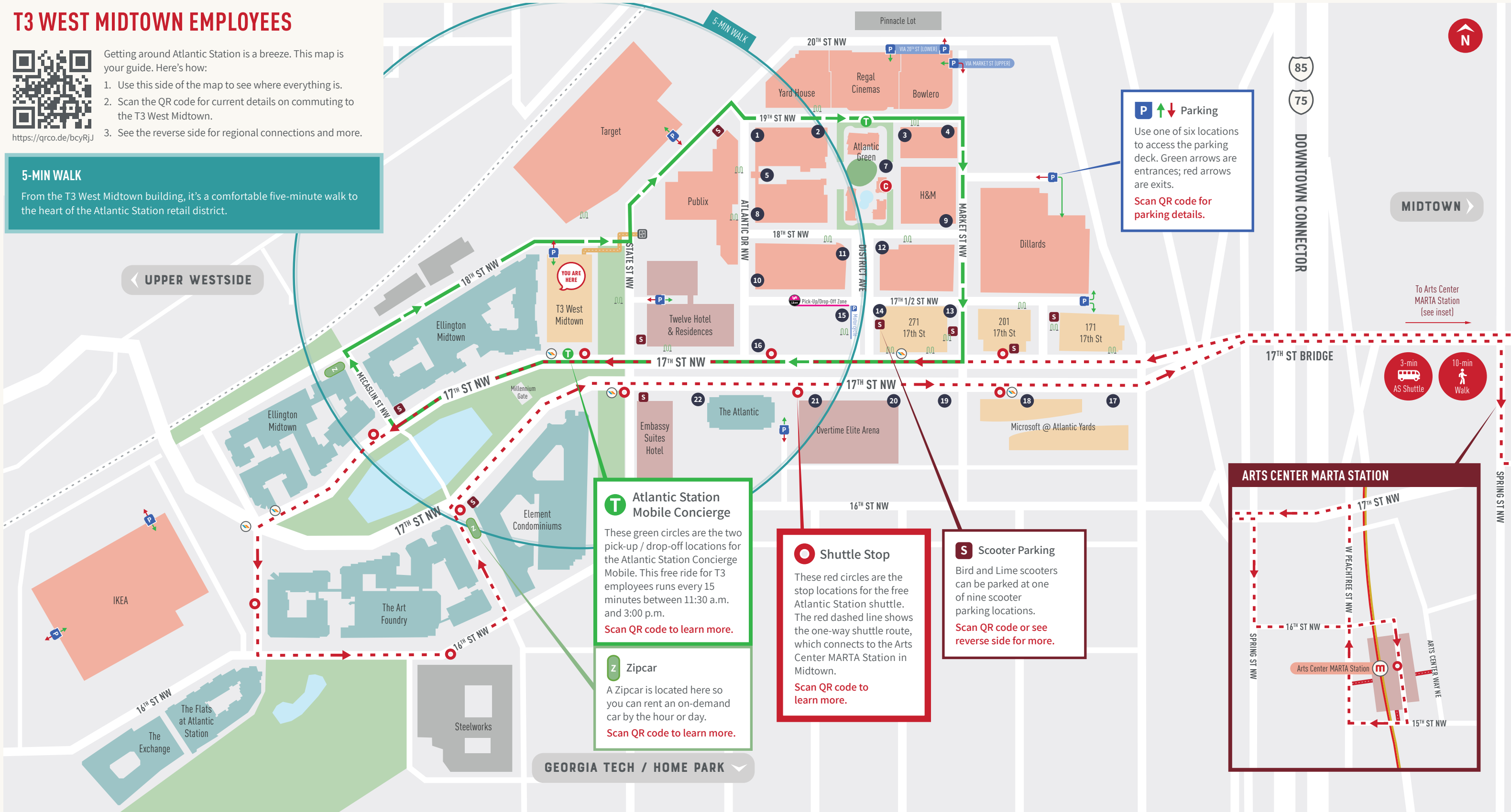
Getting around Atlantic Station is a breeze. This map is your guide. Here's how:

1. Use this side of the map to see where everything is.
2. Scan the QR code for current details on commuting to the T3 West Midtown.
3. See the reverse side for regional connections and more.

<https://qrco.de/bcyRjJ>

5-MIN WALK

From the T3 West Midtown building, it's a comfortable five-minute walk to the heart of the Atlantic Station retail district.



P ↑ ↓ Parking
Use one of six locations to access the parking deck. Green arrows are entrances; red arrows are exits.
Scan QR code for parking details.

T Atlantic Station Mobile Concierge
These green circles are the two pick-up / drop-off locations for the Atlantic Station Concierge Mobile. This free ride for T3 employees runs every 15 minutes between 11:30 a.m. and 3:00 p.m.
Scan QR code to learn more.

Z Zipcar
A Zipcar is located here so you can rent an on-demand car by the hour or day.
Scan QR code to learn more.

○ Shuttle Stop
These red circles are the stop locations for the free Atlantic Station shuttle. The red dashed line shows the one-way shuttle route, which connects to the Arts Center MARTA Station in Midtown.
Scan QR code to learn more.

S Scooter Parking
Bird and Lime scooters can be parked at one of nine scooter parking locations.
Scan QR code or see reverse side for more.

ARTS CENTER MARTA STATION
Inset map showing the location of the Arts Center MARTA Station relative to the T3 West Midtown area, highlighting the shuttle route and scooter parking locations.



LEGEND

- Retail, mixed-use
- Office towers
- Hotels and attractions
- Residential
- Atlantic Station Concierge
- Numbered stairwells to parking deck
- Motorcycle parking area
- MARTA bus stop
- Arts Center MARTA station
- Pedestrian paths to MARTA station
- Bike rack
- Uber/Lyft pick-up/drop-off zone
- Pedestrian path to T3
- Elevator to parking deck



See reverse side for transportation resources.

ATLANTICSTATION[↑]









DISTRICT MAP

Walkable. Bikeable. Connected. Welcome to Atlantic Station, the Heart of ATL.

We're ASAP, Atlantic Station's transportation program. We help you find the best way to get to and around Atlantic Station—bonus points if you can do it without stepping foot in your car. Use this map to discover all the travel options available to you as you explore Atlantic Station.








TRANSPORTATION RESOURCES

-  **Atlantic Station Shuttle – Free to Ride.** Our local shuttle comes every 15 minutes and operates 7 days a week from 5 a.m. to at least midnight. Download the PassioGO! app to see where the shuttle is anytime.
-  **Regional Transit Connections.** Use the Atlantic Station shuttle to connect to the Arts Center MARTA station. From there, connect to the regional train and bus lines shown in the map to the right.
-  **Scooter Parking.** Park scooters on one of the nine parking pads shown on the map on the reverse side. Download the Bird or Lime apps to find and rent a scooter. Scooters are not allowed on sidewalks or in the Atlantic Station retail district.
-  **Uber/Lyft Zone.** Atlantic Station has a dedicated Uber/Lyft zone on 17½ Street. See the  icon on the map.
-  **Stairwells and Underground Connections.** Atlantic Station's numbered stairwells connect the street level to the parking deck. You can use the stairwells to move around the district (or cross 17th Street) at the P1 level to avoid rain, sun, or traffic.
-  **Atlantic Station Parking.** Atlantic Station parking is free for the first two hours for visitors. Valet Parking is available Sunday–Thursday, 4 p.m.–10 p.m., and Friday–Saturday, 2 p.m.–11 p.m.
-  **Zip Car.** Instantly book cars near you! Book on demand by the hour or day, with gas and dedicated parking included. Download the Zip Car app to find and rent a car.



ARTS CENTER STATION: REGIONAL TRANSIT CONNECTIONS



HIGHLIGHTS

-  Atlantic Station
-  Chattahoochee River
-  Interstate
-  Park & Ride
-  Hartsfield-Jackson International Airport



MARTA RAIL

-  Blue Line
-  Gold Line
-  Red Line
-  Green Line

MARTA BUS




-  37 DeFours Ferry
-  94 Northside Drive

COBBLING BUS

-  10, 10R Marietta > Arts Center Station
-  102 Acworth > Arts Center Station

XPRESS BUS

(All routes pick-up/drop-off at Arts Center station)

-  411 Hamilton Mill/Mall of Georgia > Midtown
-  412 Sugarloaf Mills > Midtown
-  414 Ham. Mill/Mall of GA/Sugarloaf Mills > Midtown

-  423 Conyers/Panola Rd > Midtown
-  431 BrandsMart/Stockbridge > Midtown
-  440 Hampton/Jonesboro > Downtown/Midtown
-  441 Jonesboro > Downtown/Midtown
-  453 Newnan/Union City > Downtown/Midtown
-  463 W Douglas/Douglasville > Downtown/Midtown
-  476 Hiram/Powder Springs > Downtown/Midtown
-  483 Woodstock/Town Center > Downtown/Midtown
-  484 Hickory Grove > Downtown/Midtown