

# T3 Midtown West employees



Getting around Atlantic Station is a breeze. This map is your guide. Here's how:

1. Use this side of the map to see where everything is.
2. Scan the QR code for current details on commuting to the T3 West Midtown building.
3. See the reverse side for regional connections and more.

asap-plus.com/t3

**5-min walk**  
From the T3 Midtown West building, it's a comfortable five-minute walk to most retail locations in the Atlantic Station retail district.

T3 Midtown West employees have access to bike storage in the parking garage under the building. Enter on 18th Street.

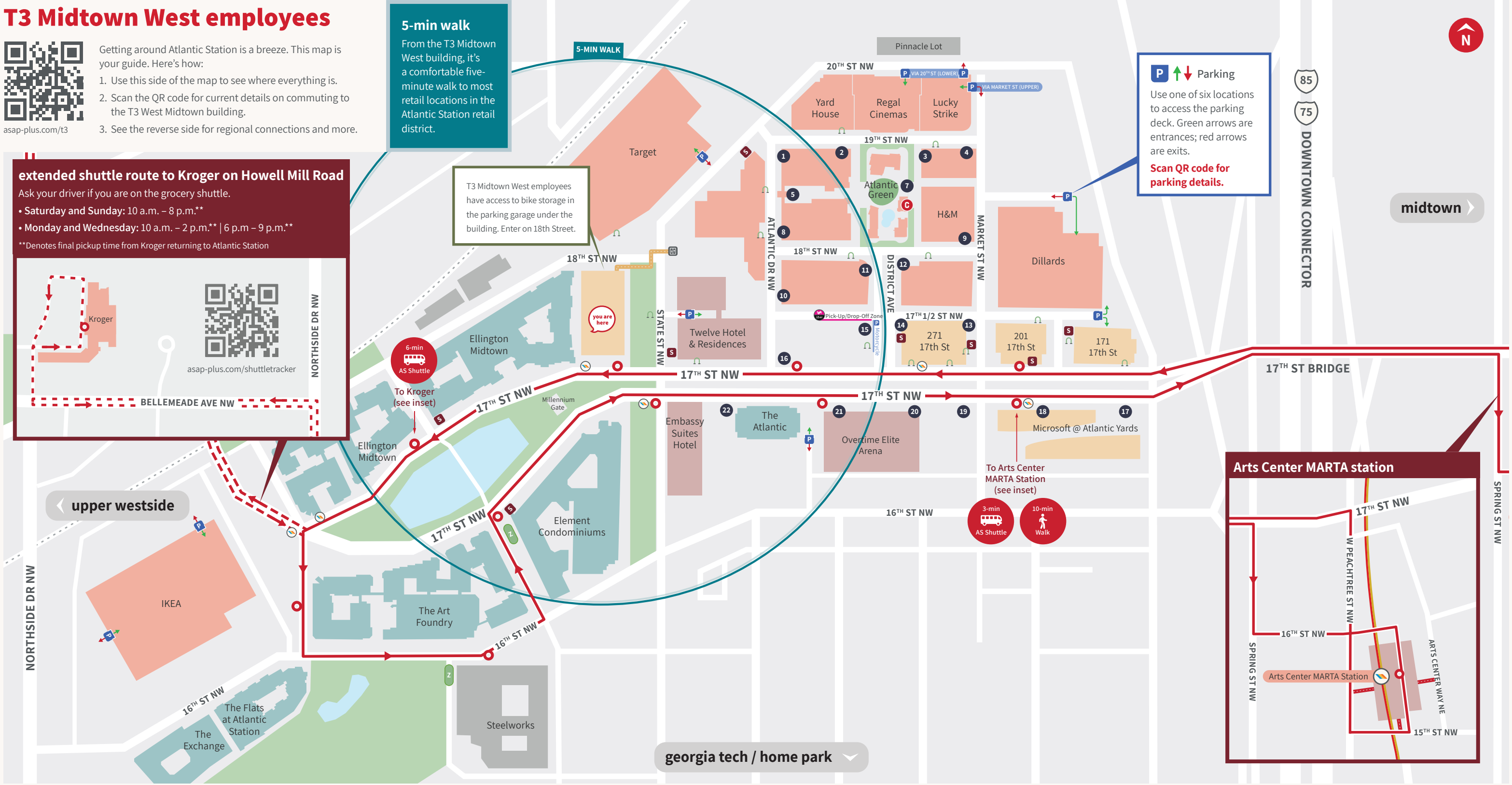
**P** ↑ ↓ Parking  
Use one of six locations to access the parking deck. Green arrows are entrances; red arrows are exits.  
**Scan QR code for parking details.**

**extended shuttle route to Kroger on Howell Mill Road**  
Ask your driver if you are on the grocery shuttle.

- Saturday and Sunday: 10 a.m. – 8 p.m.\*\*
- Monday and Wednesday: 10 a.m. – 2 p.m.\*\* | 6 p.m. – 9 p.m.\*\*

\*\*Denotes final pickup time from Kroger returning to Atlantic Station

asap-plus.com/shuttletracker



**Arts Center MARTA station**



- legend**
- Retail, mixed-use
  - Office towers
  - Hotels and attractions
  - Residential
  - AS shuttle stop
  - AS shuttle route
  - Extended shuttle route
  - C Atlantic Station Concierge
  - 7 Numbered stairwells to parking deck
  - P Motorcycle parking area
  - S Scooter parking
  - MARTA MARTA bus stop
  - Pedestrian paths to MARTA station
  - Pedestrian path to T3
  - Bike Bike rack
  - Uber Uber/Lyft pick-up/drop-off zone
  - Elev Elevator to parking deck
  - Z Zip Car



# ATLANTICSTATION

district map











**walkable. bikeable. connected.**  
**welcome to atlantic station, the heart of atl.**

We're ASAP, Atlantic Station's transportation program. We help you find the best way to get to and around Atlantic Station—bonus points if you can do it without stepping foot in your car. Use this map to discover all the travel options available to you as you explore Atlantic Station.








## transportation resources




-  **Atlantic Station Shuttle – Free to Ride.** Our local shuttle comes every 15 minutes and operates 7 days a week from 5 a.m. to at least midnight. Download the PassioGO! app to see where the shuttle is anytime.
-  **Regional Transit Connections.** Use the Atlantic Station shuttle to connect to the Arts Center MARTA station. From there, connect to regional train and bus lines.
-  **Scooter Parking.** Park scooters on one of the nine parking pads shown on the map on the reverse side. Download the Bird or Lime apps to find and rent a scooter. Scooters are not allowed on sidewalks or in the Atlantic Station retail district.
-  **Uber/Lyft Zone.** Atlantic Station has a dedicated Uber/Lyft zone on 17½ Street. See the  icon on the district map.
-  **Stairwells and Underground Connections.** Atlantic Station's numbered stairwells connect the street level to the parking deck. You can use the stairwells to move around the district (or cross 17<sup>th</sup> Street) at the P1 level to avoid rain, sun, or traffic.
-  **Atlantic Station Parking.** Atlantic Station parking is free for the first two hours for visitors. Valet Parking is available Sunday–Thursday, 4 p.m.–10 p.m., and Friday–Saturday, 2 p.m.–11 p.m.
-  **Zip Car.** Instantly book cars near you! Book on demand by the hour or day, with gas and dedicated parking included. Download the Zip Car app to find and rent a car.






### highlights

-  Atlantic Station
-  Chattahoochee River
-  Interstate
-  Park & Ride
-  Hartsfield-Jackson International Airport

### MARTA rail

-  Blue Line
-  Gold Line
-  Red Line
-  Green Line







### MARTA bus

-  1 Marietta Blvd/Joseph E Lowery Blvd
-  11 Defoor Avenue/Virginia Highland
-  10, R10 Marietta > Arts Center Station

### CobbLinc bus

-  10, R10 Marietta > Arts Center Station

### Xpress bus

- (All routes pick-up/drop-off at Arts Center station)
-  412 Sugarloaf Mills > Midtown
  -  414 Ham. Mill/Mall of GA/Sugarloaf Mills > Midtown
  -  441 Jonesboro > Downtown/Midtown
  -  463 W Douglas/Douglasville > Downtown/Midtown
  -  476 Hiram/Powder Springs > Downtown/Midtown
  -  484 Hickory Grove/Town Center > Downtown/Midtown